

HOHE TAUERN HUT-TO-HUT TOUR GROßGLOCKNER AND SCHOBER GROUPS

8th – 21st July 2011

Allan and Lesley Witton, John and Judith Willson, Tim Pattison, Roger Hand, Paul Shufflebottom



View from in front of the Rudolfs hut, with Johannesberg (3460) on the left, Eiskögele (3434) above the Odenwinkel glacier and Medelz Kopf on the right skyline



The Stüdl hut and the Teischnitz glacier from Fanat Kogel

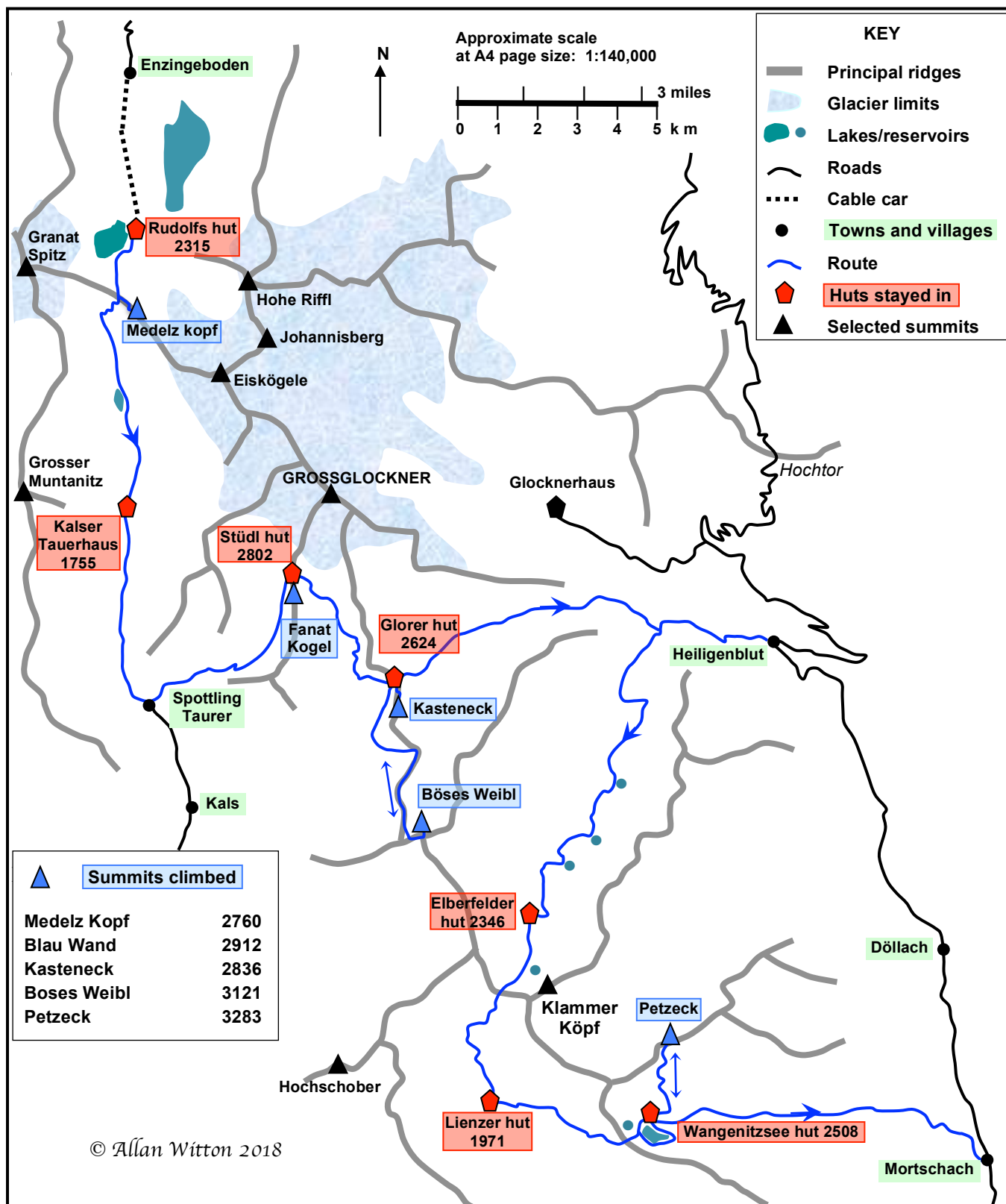


On the summit of Petzeck, 3283 m

SKETCH MAP

The first half of the route was a traverse of the western and southern flanks of the Großglockner group, from the Rudolfshütte to Heiligenblut, and included ascents of four summits. As far as the Glorier hut and Böses Weibl it was the same as the first part of the 1990 MGS camping Trek, which was based on the first section of Route 9 in Jonathan Hurdle's 'Walking Austria's Alps Hut-to-Hut'.

The second half of the route was continuous and made a traverse of the Schober Group to include an excursion to Petzeck, (at 3283 m the second highest in the group), and finish at Mortschach. From the Elberfelder hut to Mortschach it was the same as the last part of Hurdle's Route 9.



OUTLINE ITINERARY AND WALKING ROUTE SUMMARY

		14 days	3½ days Travel	1 free day	9½ days walking							
					Height m	Distance km	Ascent m	Descent m	Time in hours			
July									Actual	Guide	Naismith	
F 8	Air/rail	Manchester to Munich	Hotel									
S 9	Rail Bus Cable car	Munich to Zell-am-See Uttendorf - Enzingerboden Rudolfshütte (Priv 253)	2315									
S 10	Trek	Kalser Tauernhaus (DAV 43) via Kalser Tauern	1754	2518	9	270	780		3-10	3-30		
	Excursion	Medelzkopf	2760		2	250	250		1-10			
	Day's Total				11	560	1120		4-20			3-10
M 11	Trek	Stüdl Hütte (DAV 106)	2802		12	1320	270		4-40	5-30		4-40
T 12	Excursion	Fanat Kogel	2905		1.5	110	110		55	1-00		
	Trek	Glorer Hütte (DAV 50)	2651		5	240	390		2-20	2-30		
	Excursion	Kasteneck	2777		1.5	190	190		45			
	Day's Total				8	540	690		4-00			2-30
W 13	Excursion	Böses Weibl (10,240 ft) from Glorer Hütte	3121		13	850	850		5-40			4-00
T 14	Trek	Heiligenblut	Hotel	1299	12	90	1440		3-30			2-30
F 15	Free Day	Heiligenblut	Hotel									
S 16	Trek	Elberfelder Hütte (DAV 56)	2348		16	1320	270		5-40	6-00		5-30
S 17	Trek	Lienzer Hütte (OeAV 87) via Gößnitz Scharte	1977	2737	7	430	800		3-15	3-30		2-10
M 18	Trek	Wangenitzsee Hütte (OeAV 63) via Unterer Seescharte	2508	2533	6	640	110		2-30	2-30		
	Excursion	Circuit of Wangenitzsee			2	120	120		1-30	1-30		
	Day's Total				8	760	230		4-00	4-00		2-50
T 19	Excursion	Petzeck (10,772 ft) from Wangenitzsee Hütte	3283		7	810	810		4-40	4-00		2-45
W 20	Trek Bus/rail	Mörtschach Salzburg	Hotel	970	9	10	1550		3-20	3-30		1-50
T 21	Rail Air	Munich Munich to Manchester							Naismith daily average			3h-10

Grand Totals:	Distance		Ascent		Descent		Time
	103	km	6690	m	8030	m	
	64	miles	22,000	ft	26,400	ft	43 hours
Daily averages:	10.3		670		800		4h-20
	6.4	miles	2200	ft	2640	ft	

A Trek is a linear walk from one place to the next with full packs

An Excursion is a return walk without full packs

Petzeck Summits in bold, 3000 m points are shaded blue

OeAV Oesterreichischer Alpenverein (Austrian Alpine Club) hut, with number of places

DAV Deutschen Alpenverein (German Alpine Club) hut, with number of places

Priv Private hut, with number of places

Walking Times (excluding stops)

Actual: For the slowest of our group; lead times were often considerably shorter, especially on big climbs

Guide: Times according to the Austrian Alpine Club 'Green hut book' or other guide

Naismith: According to Naismith's Rule: 12 minutes/km and 10 metres/minute for ascent

The via ferrata to the Glorer hut and round Wangenitzsee, together with the slow ascents of Fanat Kogel, Böses Weibl and Petzeck contributed to our average walking time being 37% longer than Naismith's this year.

Friday 8th
Saturday 9th

Air
Rail/Bus
Cable car


Manchester to Munich
Munich > Zell-am-See > Uttendorf > Enzingerboden
Rudolfshütte
2315

With a change of train at Wörgl, a long wait for a change of bus at Uttendorf, we only just made the last '*bergfahrt*' of the day, and it was 5.00 when we arrived at the top station of the cable car for the short walk to the Rudolfshütte. The 'hut' is more a hotel than a mountain hut, and even boasts a large indoor climbing wall, and seems to be used principally in the ski season.



View over Weißsee to Medelz Kopf, Tauernkopf and the following day's col Kalser Tauern in between

An error had been made with our email-confirmed booking for dormitory beds, and they were all taken – so we were given double en-suite rooms at no extra cost! Before dinner there was time for an amble up to the unnamed hill above the hut, which gave good views over the hut and Weißsee to the Granat Spitz ridge.



Sunday 10th	Trek	Kalser Tauernhaus	1754
		via Kalser Tauern	2518
	Excursion	Medelzkopf	2760

There was some low cloud billowing around as we prepared to leave, but by the time we had made the easy ascent to the col of Kalser Tauern it had all dispersed to give a beautiful day.



View back to the hut ...



... and ahead to Kalser Tauern



From the col we made the short and easy excursion, with a bit of scrambling, to Medelzkopf, which in spite of its modest height is a marvellous viewpoint.



View down to Weißsee on the left, with the Rudolfs hut to its right, and Tauernmoos See on the right




View over Tauernmoos See to Kitzteinhorn (3202), Hocheiser (3206) and Rifflekarkopf (2972) on the right



View over the Odenwinkel glacier to Johannisberg (3460) on the left and Eiskögele (3434) on the right



The snow-fringed tarn of Medelzlacke on the way down



Cross on Kalser Tauern

The steep scree zig-zags leading down from the col, which had a thick covering of snow about a metre deep in 1990, were clear this time and brought us to the easy path down beautiful upper Dorfertal, and past Dorfer See.



Steep descent from Kalser Tauern



View down upper Dorfertal to Dorfer See



Leg-stop by Dorfer See



Down to the tree line



We arrived at 4.30 to complete a marvellous first day's trekking



Summary	Distance 11 km	Ascent 560 m	Descent 1120 m	Walking time 4h-20	Total time 7h-10
----------------	----------------	--------------	----------------	--------------------	------------------

Total time is the time between the start and the end of the day's walking.

It was an easy and enjoyable walk down the track through lower Dorfertal and through the spectacular Daber Gorge to Spottling Taurer for coffee.

● Dorfer See	1 h	711
● Kalser Tauern	3 ½ h	711
● Berghotel Rudolfshütte	4 h	711
DAV Sektion Mönchengladbach		
● Sudelendeutsche Hütte	5 h	711
● Spinnevitrol	3 h	711
● Schwarzsee	3 ½ h	711
DAV Sektion Mönchengladbach		
● Berger Alm	3 h	711
über Ochsenalm DAV Sektion Mönchengladbach		
Berger Alm	50min	711
Taurer	1 ½ h	711
Kala DAV Sektion Mönchengladbach		
● Aussichtspunkt Stotzbachfall	30min	711
DAV Sektion Mönchengladbach		

Kalser Tauernhaus
1.755 m

Path 711 leads everywhere!



It was a beautiful day as we set off to follow path 711 down towards Kals



The track passes along ledges and through tunnels high on the walls of the gorge



Our route from Medelzkopf to the Stüdl hut



From Spottling Taurer it's an unrelenting 1310 m (4,300 ft) ascent to the hut, just 115 ft less than the climb to Ben Nevis. First there's a jeep track with many hairpins, which then goes through a small gorge (past the place where the whole of MGS Trek bivvied in 1990), into beautiful upper Teischnitztal. From there a fine high level path climbs the flanks of Teischnitztal to the hut, situated on Fanatscharte on a ridge leading to Großglockner.



The Mauriger-Trog gorge leading to the pastures of upper Teischnitztal



That's the spot where I bivvied in 1990!



Tea in bed at 7200 ft!



View back towards Dorfertal



Someone's feeling the effects of the climb!





High on the flanks of upper Teichnitztal



Nearly there, with the Teischnitz glacier on the left





Wood carvings in front of the hut

We'll sleep well tonight



With 5 courses - salad, soup, spaghetti Bolognese, sweet, and cheeseboard with grapes - it was one of the best hut meals we have ever had

Summary	Distance 12 km	Ascent 1320 m	Descent 270 m	Walking time 4h-40	Total time 7h-30
----------------	----------------	---------------	---------------	--------------------	------------------

Tuesday 12th	Excursion	Fanat Kogel	2905
	Trek	Glorer Hütte	2651
	Excursion	Kasteneck	2777



The sun hits the hut at 7 o'clock, with the rocky peak of Fanat Kogel to the left of it




View in the opposite direction to Großglockner



Wood carving of Johann Stüdl, and nameplates from the old stone-built hut (where MGS Trek had coffees in 1990), and the nameplate of the new hut which was completely rebuilt in 1996



It was an interesting scramble up a steep, narrow and rather loose gully to the summit of Fanat Kogel, which is a fine rock peak, though unfortunately below 3000 m. There is a stunning view over the hut to the hanging Teischnitz glacier, but sadly for the short time we were on top Großglockner remained wreathed in light cloud.



As always, coming down was harder and slower with much use of the hands.





From Fanatscharte we chose the fine higher level path descending into Ködnitztal towards the Glorier hut.



Starting the trek to the Glorier hut (just beyond the dark shoulder), with the following day's peak, Böses Weibl, the cloud-topped peak beyond



A marvellous, gradually descending path, with Großglockner above



View down Ködnitztal to the Lucknerhütte



Short Leaved Gentian
(*Gentiana brachyphylla*)

At the path junction below Pfortscharte there is the option of climbing to that col and going round to the Glorer hut by what is probably an easier route. Continuing along the flanks of Ködnitztal, path No 723 presents numerous interesting challenges including wooden ladders and peg-and-cable ascents and descents over rock bands, before reaching an easier path to the Glorer hut.



Lunch stop, with a view back up Ködnitztal and Großglockner still in cloud

We arrived at the hut with plenty of time for the easy excursion to Kasteneck with its fine view over the hut to Großglockner.



The hut, with Kasteneck above



Glorious 'Glorer hut fry-ups' followed by apfelstrudl and cream

Summary	Distance	8 km	Ascent	540 m	Descent	690 m	Walking time	4h-00	Total time	7h-30
----------------	----------	------	--------	-------	---------	-------	--------------	-------	------------	-------

We followed the Wiener Höhenweg round Kasteneck to col of Peischlach Törl, where MGS Trek camped in 1990. We then climbed the well-graded path up the north ridge of the peak, with much less snow to ascend than in 1990. Once on the main ridge, easy scrambling over large blocks brought us to the summit with its fine views.



At Peischlach Törl with Böses Weibl ahead



Ascending the north ridge



The rocky main ridge



Psalm 139. From all sides you surround me God and keep your hand over me.



Cool and breezy on top ...



... with Großglockner still in cloud



View south into the Schober Group




Short Leaved Gentian (*Gentiana brachyphylla*)



Doronicum

The Großglockner was nearly out of cloud as we returned by the same route, diverting to glissade down snow where we could, to complete an excellent excursion.





Calorie replacement therapy (or heart attack on a plate?)



Summary	Distance 13 km	Ascent 850 m	Descent 850 m	Walking time 5h-40	Total time 8h-00
----------------	----------------	--------------	---------------	--------------------	------------------

It was a day with swirling cloud, an occasional sprinkling of rain and a few sunny intervals as we made the long and easy descent to Heiligenblut for our free day.





Our hotel, the Hotel Post



Summary	Distance 12 km	Ascent 90 m	Descent 1440 m	Walking time 3h-30	Total time 4h-30
----------------	----------------	-------------	----------------	--------------------	------------------

We had a comfortable and well-fed stay at the Hotel Post (which has a swimming pool), and a pleasant walk round the environs of the town, but undoubtedly the highlight of our stay was an oomphah band playing in the town square in the evening.



Still no view of Großglockner





Schnapps at €1 per shot

Paul decided to stay in Heiligenblut to do some day walks and await our return in 5 days time. The rest of us went back up the track we had come down on, and then turned south-west into Gösnitztal. As it was such a nice day we decided to take the more demanding path which goes via 3 tarns high on the eastern flanks of the valley rather than along the track up the valley bottom.



The summit of Großglockner is just visible between layers of cloud as we leave Heiligenblut



Coffee stop at Wirtsbauer Alm with a view up Gösnitztal



View up Gösnitztal with Roter Knopf (3281) at its head



The first tarn, Vordersee, with Karlkamp (3114) above

The undulating and sometimes rocky balcony path between the tarns is a fine route with good views.



Roter Knopf ahead and the valley track below



The second tarn, Mittler Langtal See



The third tarn, Hintere Langtal See



Cloud gathers on the following day's col, Gößnitz Scharte as we approach the hut (too small to make out in the images)

As we approached the hut it began raining hard, and we had to make a dash for it to avoid the worst of the downpour. The hut is notable for its water-powered electrical generator.



A dash over the plank bridge by the hut's water-powered generator



Summary	Distance 16 km	Ascent 1320 m	Descent 270 m	Walking time 5h-40	Total time 8h-50
----------------	----------------	---------------	---------------	--------------------	------------------

Sunday 17th

Trek

Lienzer Hütte
via Gößnitz Scharte

1977
2737

The morning's weather was an interesting mixture of blue skies with layers of light cloud rising and falling. The prayer flags outside the hut and various decorations inside were provided by the Nepalese guide who was doing a summer season at the hut.



We set off under brilliant blue skies, but as we followed the rocky path towards Gößnitz Scharte cloud began to blow in, and once over the col views were largely obscured for the rest of the day.





The north face of the five Klammer Köpf peaks (3108 to 3163) ahead



Descending from Gößnitz Scharte





Final leg-stop, with the hut below on the right



Moss Campion (*Silene acaulis*)



Down at the hut at 1.30 for lunch

The hut had an amazing collection of carved wood sculptures and other items made from wood or metal.





Roger is so impressed with his sausage and sauerkraut ...

... he took a photo of it!



Summary	Distance	7 km	Ascent	430 m	Descent	800 m	Walking time	3h-15	Total time	4h-15
----------------	----------	------	--------	-------	---------	-------	--------------	-------	------------	-------

Monday 18th	Trek	Wangenitzsee Hütte	2508
	Excursion	via Unterer Seescharte Circuit of Wangenitzsee	2533

It was a drab, grey, morning with intermittent drizzle early on, but it brightened up a bit for the easy walk up to Unterer Seescharte, with the only notable event being the need to chase off a flock of sheep persistently trying to share our food at a leg-stop.



No need to hurry, it's just a short walk today ...



... and a miserable day outside!





The sheep were really persistent ...



... but Tim saw them off.

There is a steeper, rocky section up to the col, and as we crossed it the clouds cleared to give sunny intervals and good views over Kreuzsee and Wangenitzsee during the short walk down to the hut.



On Unterer Seescharte, with Kreuzsee on the left and Wangenitzsee on the right and the hut on the hillside beyond Lesley



Geiskofel (2816) and Seescharten Kopf (2777) rising above Wanganitzsee, with the via ferrata cliffs along the far right shore line and the footbridge at the bottom

At 1.00 we arrived at the hut for lunch, and warmed up by the stove and on the sunny, sheltered balcony.




I was surprised to find that the map didn't mark a path going round the lake. When asked, the warden said that it was possible to 'walk' round the lake, but the route along the south-west shore was a specially installed via ferrata system across crags just above the water line, and this was best approached clockwise. So we followed the easy path round the lake, found the via ferrata, and in spite of an occasional "Aagh – I don't think I can manage this next bit", no-one fell off and we all thoroughly enjoyed the experience. The first section was a rising traverse.




The exit was a bit steeper.

View of the hut across Wangenitzsee


The second section was a short horizontal traverse on pegs across a rock face, then a vertical exit.




It's not possible to make this move elegantly!




The third section was a traverse below an overhang just above the water level followed by an extended climb to the final exit from the crags.





The final exit climb





Suspension bridge over the inflow stream



Roger studies the following day's route

Summary	
Distance	8 km
Ascent	760 m
Descent	230 m
Walking time	4h-00
Total time	8h-30


It had rained overnight and it was a cold, grey morning, so Judith decided on the novel-reading option. The rest of us took the path heading east which soon rounds a steep rock band with a useful cable handrail. The rest of the ascent was up a well way-marked, rocky path with several snow gullies and extensive snowfields, to gain the summit without difficulty. It remained very cold and predominantly cloudy with occasional sunny intervals.



Crossing the rock band



View over the hut with Unterer Seescharte beyond



View across Groden Tal to Klammer Köpf seen from the south


It was very cold and windy on top with no views at all for the 20 minutes we were there, and the impressive summit cross and its supporting cables were still encrusted with rime from the overnight storm. So after a quick summit photo and Roger signing the summit book we descended to find shelter from the wind for lunch.



The summit comes into view



Thick rime on the cross and supporting cables



Roger signs the visitor's book

We returned by the same route, and enjoyed some glissading down the easier snow patches



Wanganitzsee comes into view



Tinned ham and crackers for lunch





Crossing the rock band again ...




... with a view of the following day's route down Wangenitz Tal



Wangenitzsee and Kreuzsee with Unterer Seescharte beyond



The hut is run by the Dutch Section of the Austrian Alpine club.





Roger warms up by the stove ...



... Lesley with tea and cake ...




... and in a sheltered sunny spot on the patio



Summary	Distance	7 km	Ascent	810 m	Descent	810 m	Walking time	4h-40	Total time	6h-50
----------------	----------	------	--------	-------	---------	-------	--------------	-------	------------	-------

A weather system had passed through overnight, leaving fresh snow on the higher peaks. In cold, grey conditions we made the long and easy descent down Wangenitz Tal to Mörtschach with intermittent showers all the way.



Alpine salamander (*Salamandra atra*)




Arriving down in Mörtschach

We caught the bus which we had arranged Paul would board at the Heiligenblut stop. That bus took us to the Glocknerhaus where conditions were wintry, with snow blowing in the wind. We changed buses and then made the amazing journey looping round about 40 hairpins, through the tunnel under Hochtor, and down to Zell am See where we took a train to Salzburg.



Change of buses in a snow flurry at the Glocknerhaus




The third hairpin of about 40 leading over Hochtor



They think it's all over - it is now, until next year!

Summary	Distance	9 km	Ascent	10 m	Descent	1550 m	Walking time	3h-20	Total time	4h-00
---------	----------	------	--------	------	---------	--------	--------------	-------	------------	-------

With a return flight time of 22:00, we had time to look round Salzburg in the morning before getting the train to Munich airport. In addition to the historic sights there were street musicians and entertainers to keep us absorbed.





Mozart's birthplace



Thorlo trekking socks, bought in May 2006 and still going well

MAPS	Scale	Sheet	
Freytag & Berndt Wanderkarte	1:50,000	181	Kals - Heiligenblut - Matri

This covers the whole route apart from the first half day. It has clear cartography and gives a good overall view of the area, though it doesn't have a great deal of topographical detail. It was fine for an overview and general planning.

Kompass Wanderkarte	1:50,000	48	Kals am Grossglockner
----------------------------	----------	----	-----------------------

This covers the whole route, but at this scale I prefer the cartography of the Freytag and Berndt sheet.

Alpenvereinskarte	1:25,000	40	Großglocknergruppe
		41	Schobergruppe

These excellent Alpenvereinskarten sheets cover the whole route apart from the final descent into Mortschach. They generally have clear and accurate detail and are ideal for precise navigation.

GUIDES

This list includes guides I have referred to over the years of organising Treks in Austria from 1985 to 2013.

Trekking in Austria's Hohe Tauern	Allan Hartley	Cicerone	2009
--	----------------------	-----------------	-------------

This well-illustrated guide describes in some detail 3 tours in the Hohe Tauern. The one on the Glockner region is a circuit of Großglockner, and doesn't intersect with our route very much.

Walking in Austria	Kev Reynolds	Cicerone	2009
---------------------------	---------------------	-----------------	-------------

This is a comprehensive and detailed guide to day-walks and multi-day tours in 10 of Austria's main mountain groups. In the section on the Hohe Tauern, Route 91 includes the section from the Rudolfschütte to Heiligenblut.

Walking in The Alps	Kev Reynolds	Cicerone	2005 (2nd Edition)
----------------------------	---------------------	-----------------	---------------------------

This marvellous book is a comprehensive and inspirational guide to all the main mountain areas of the Alps. It is a must-read for anyone interested in the Alps and alpine walking. Each section has a summary of several multi-day tours with brief outline details and sketch maps.

Die Alpenvereinshütten Band 1 Ostalpen	OAV	2005 (9th edition)
---	------------	---------------------------

This is the Austrian Alpine Club 'Green Hut Book' which gives full details of the huts (including contact details), together with times for hut-to-hut walks and for ascents to nearby peaks (though no route details). It is updated periodically and is essential reading for planning any hut-to-hut tour in Austria.

Walking Austria's Alps	Jonathan Hurdle	Cordee	1988
-------------------------------	------------------------	---------------	-------------

This describes eleven multi-day hut-to-hut tours. Our route was very similar to Tour 9 but with additional summit ascents and a diversion down to Heiligenblut for a free day.

Mountain Walking in Austria	Cecil Davies	Cicerone	1986
------------------------------------	---------------------	-----------------	-------------

This describes a few day walks, and some extended tours in eighteen of Austria's mountain groups. There are no hut-to-hut routes in the Glockner or Schober Groups, the only route is an ascent of Großglockner from Luckner Haus.

TRAVEL AND ACCOMMODATION

Organisational details such as transport links, cable cars and details of the huts are not included as they are readily available online.

Unlike for the 2006 to 2010 OTTs, I didn't get round to producing Logs for the 2011 to 2013 Treks at the time. All I did was word-process a diary and do the route analysis, made from measurements from the map and details recorded in my notebook. It wasn't until 2018 that I produced this version with images, a digital sketch map, a detailed route summary and a list of 3000 m points added to the diary. I used an Apple iMac and Word for Mac 2011, with iPhoto and Preview for editing the images.

Most of the images were taken by Lesley and me, but thanks to John, Tim, Roger and Paul for the ones of theirs which I have included. To keep the overall file size down, all the images are low resolution but of sufficient quality to display fairly well at A4 page size. The average size of the 269 images used is about 50 kB, giving a file size of 14.6 MB, about the size of 5 original images.

Thanks to Dave Shaw who identified the flowers.

© Images copyright Allan Witton, John Willson, Tim Pattison, Roger Hand, Paul Shufflebottom 2018

© Text and map copyright Allan Witton 2018

Version 1

OLD TREKKERS' TREKS 3000 m POINTS

I first had the idea of producing this list of the 3000 m points that the OTT have reached while we were on the summit of Petzek this year. I couldn't remember the last two digits of Hohe Riffler's height and hence which of them was higher, making it the second highest peak we had reached so far.

All are summits except where marked § for high points on a ridge.

Feet	Metres	Height	Year	High Point	Ascentionists	Whole party ascent
11,000	3350					
	3340					
	3330	3333	2006	Schaufel Spitz	(10,936 ft)	Allan, John
10,900	3320					
	3310					
	3300					
10,800	3290					
	3280	3283	2011	Petzeck	(10,772 ft)	Allan, John, Tim, Roger, Lesley
	3270					
10,700	3260					
	3250					
	3240					
10,600	3230	3231	2007	Hohe Riffler		Allan, John, Tim
	3220					
	3210					
10,500	3200					
	3190					
	3180					
10,400	3170					
	3160					
	3150	3152	2008	Piz Boè		Allan, John, Roger, Lesley, Judith
10,300	3140	3144	2009	Le Taillon		Allan, John, Tim, Roger, Lesley, Judith
	3130	3134	2007	Schönbichlerhorn		Allan, John, Tim, Nigel, Lesley, Judith
	3120	3121	2011	Böses Weibl	(10,240 ft)	Allan, John, Tim, Roger, Lesley, Judith
10,200	3110					
	3100					
	3090					
10,100	3080					
	3070					
	3060					
10,000	3050	§ 3050	2006	Gamsspitzi (S)		Allan, John, Paul, Lesley, Judith
	3040					10,000 ft
	3030	3032	2009	Petit Vignemale		Allan, John, Paul, Tim, Roger, Nigel, Lesley, Judith
9,900	3020					
	3010	3006	2006	Rinnen Spitz		Allan, John, Mark, Judith, Julie
	3000	3005	2009	Grand Fache		Allan, John, Tim, Roger, Lesley, Judith
				3000 m points	Party members	Total party
2006	Tirol – Stubai Alps			(3)	Allan & Lesley, John & Judith, Mark & Julie, Paul	
2007	Tirol – Zillertal Alps			(2)	Allan & Lesley, John & Judith, Tim, Nigel	
2008	Dolomites – Alta Via 2			(1)	Allan & Lesley, John & Judith, Roger	
2009	Pyrenees			(3)	Allan & Lesley, John & Judith, Paul, Tim, Roger, Nigel & Jane	
2010	Vorarlberg – Rätikon and Silvretta Alps				Allan & Lesley, John & Judith, Paul, Tim, Roger, Ian & Elizabeth	
2011	Hohe Tauern – Glockner/Schober Alps			(2)	Allan & Lesley, John & Judith, Paul, Tim, Roger	
No 3000 m point reached that year.				Total Treks	A&L: 6 J&J: 6 Tim: 4 Roger: 4 Paul: 4 Nigel: 2 Ian & Elizabeth: 1 Mark & Julie: 1 Jane: 1	